D-422b

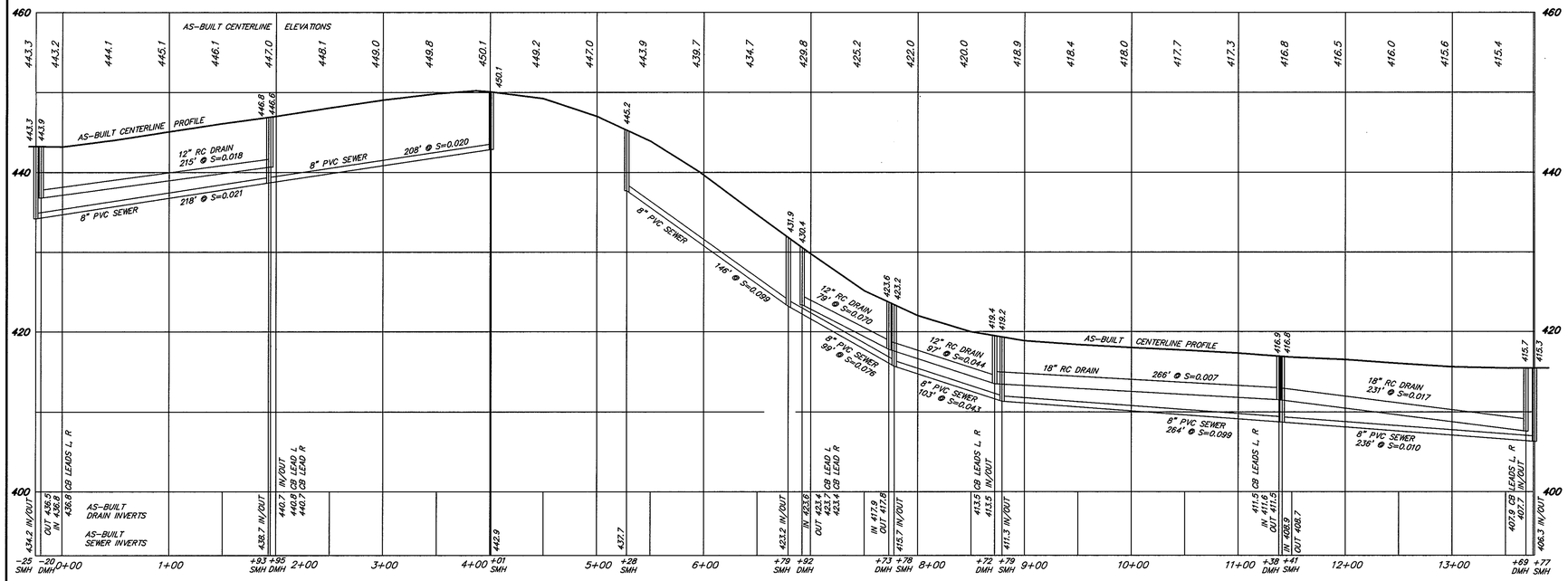

INDIAN RIDGE DRIVE PROFILE
HORIZONTAL SCALE: 1" = 60'
VERTICAL SCALE: 1" = 8'

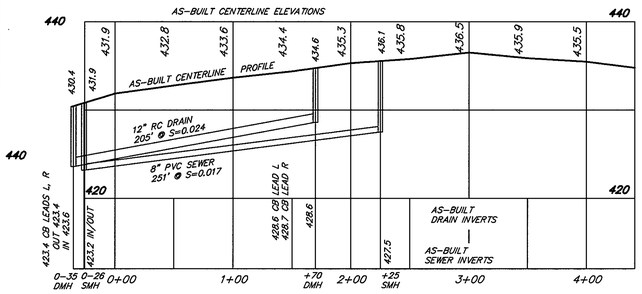

DRUMMER LANE PROFILE
HORIZONTAL SCALE: 1" = 60'
VERTICAL SCALE: 1" = 8'

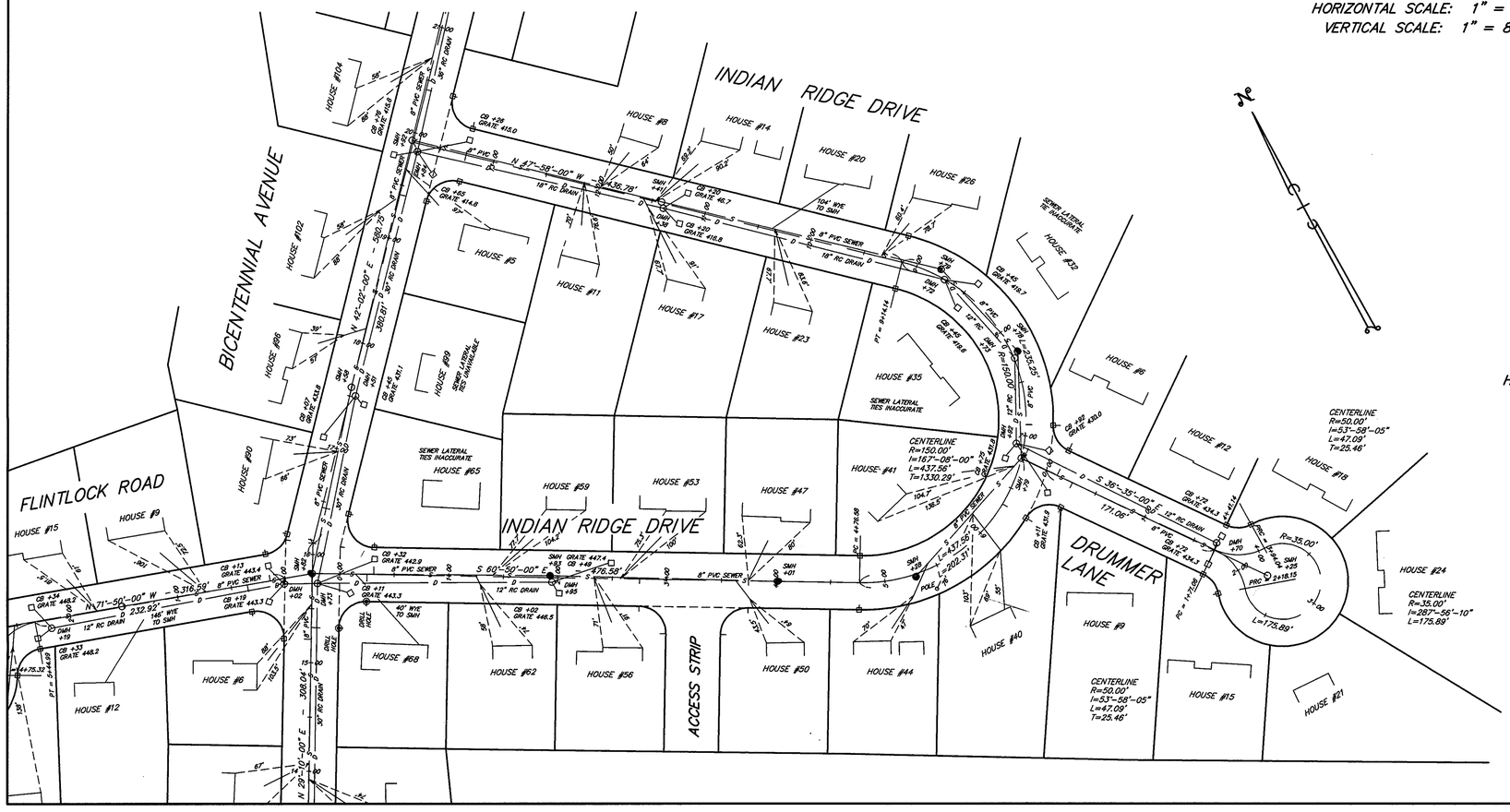

NOTE:
LOCATIONS OF UNDERGROUND SEWER SERVICES ARE BASED ON INFORMATION PROVIDED BY THE LEOMINSTER DEPARTMENT OF PUBLIC WORKS. THIS INFORMATION IS NOT WARRANTED TO BE COMPLETE OR CORRECT.

PLAN
HORIZONTAL SCALE: 1" = 60'

STEVEN J. WHITMAN 33614 REGISTERED PROFESSIONAL LAND SURVEYOR COMMONWEALTH OF MASSACHUSETTS
11/4/99

GRANITE BOUND SET

AS-BUILT SEWER PLAN & PROFILE OF INDIAN RIDGE DRIVE & DRUMMER LANE

LEOMINSTER, MASS.

OCTOBER 27, 1999

SCALES AS SHOWN

WHITMAN & BINGHAM ASSOCIATES, INC.
REGISTERED PROFESSIONAL ENGINEERS & LAND SURVEYORS
510 MECHANIC STREET – LEOMINSTER, MASSACHUSETTS 01453

PLAN 21-D-8

D-422B