D-399

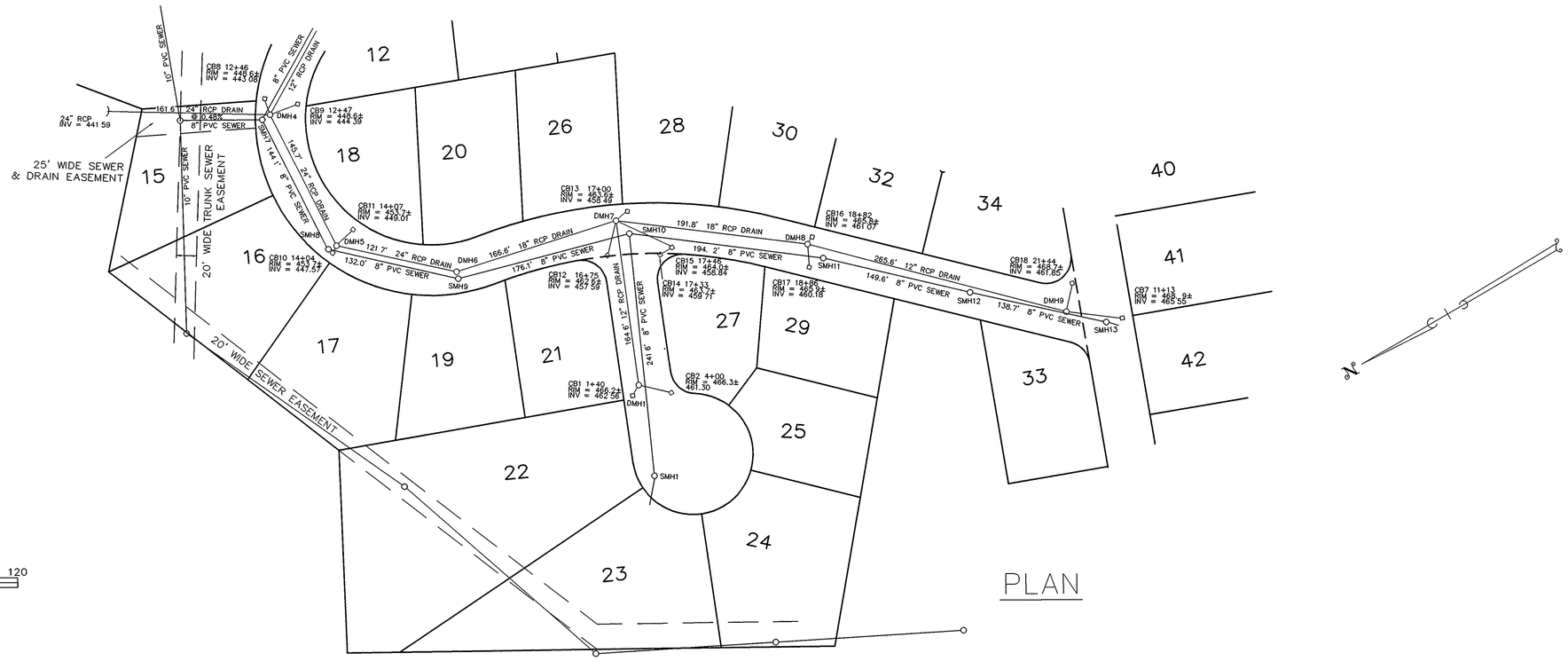

60 0 60 120

1" = 60' HORIZ.

PLAN

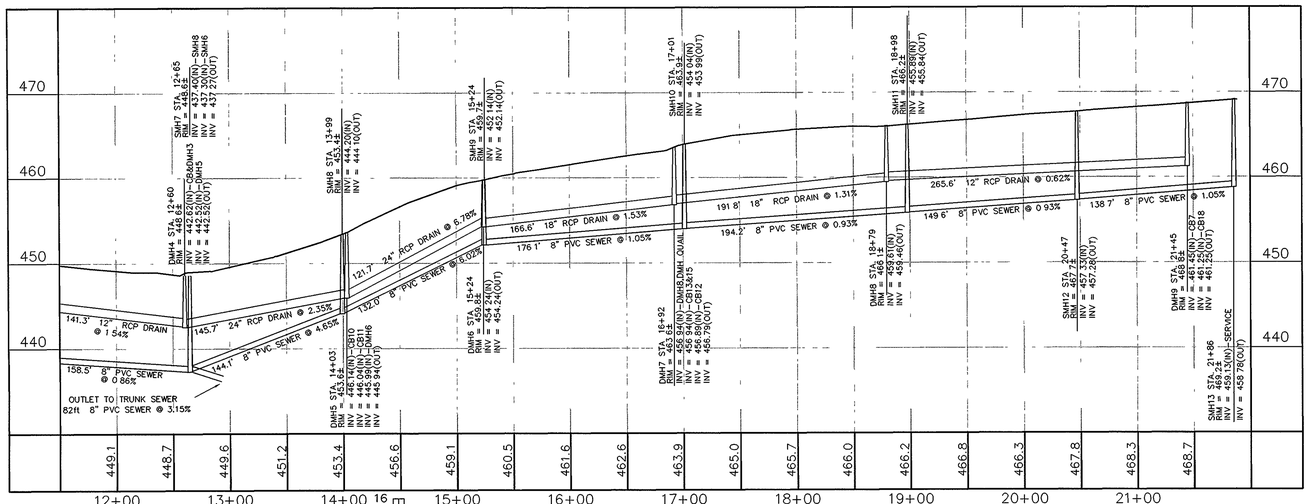

WILDFLOWER RD.

16 8 0 8

1" = 8' VERT.

PROFILE

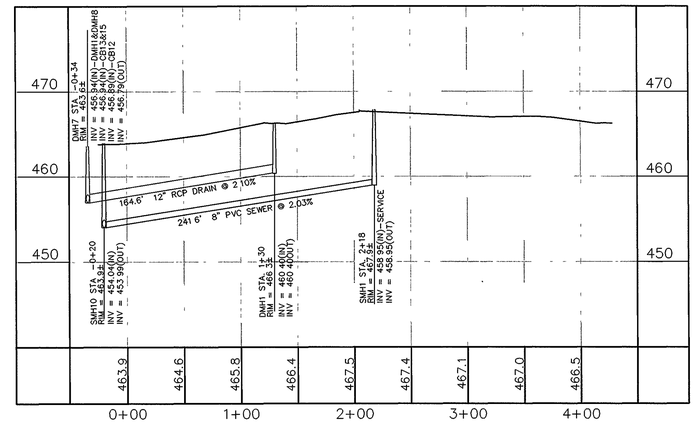

QUAIL RUN

STEVEN J. WEST

4/10/97

AS-BUILT SEWER PLAN & PROFILE

LAND IN LEOMINSTER, MASS

WILDFLOWER ROAD & QUAIL RUN

APRIL 4, 1997

HORIZONTAL SCALE: 1"=60' VERTICAL SCALE: 1"=8'

WHITMAN & BINGHAM ASSOCIATES, INC.

REGISTERED PROFESSIONAL ENGINEERS & LAND SURVEYORS

510 MECHANIC STREET – LEOMINSTER, MASSACHUSETTS 01453

20-D-34

D-399