D-386

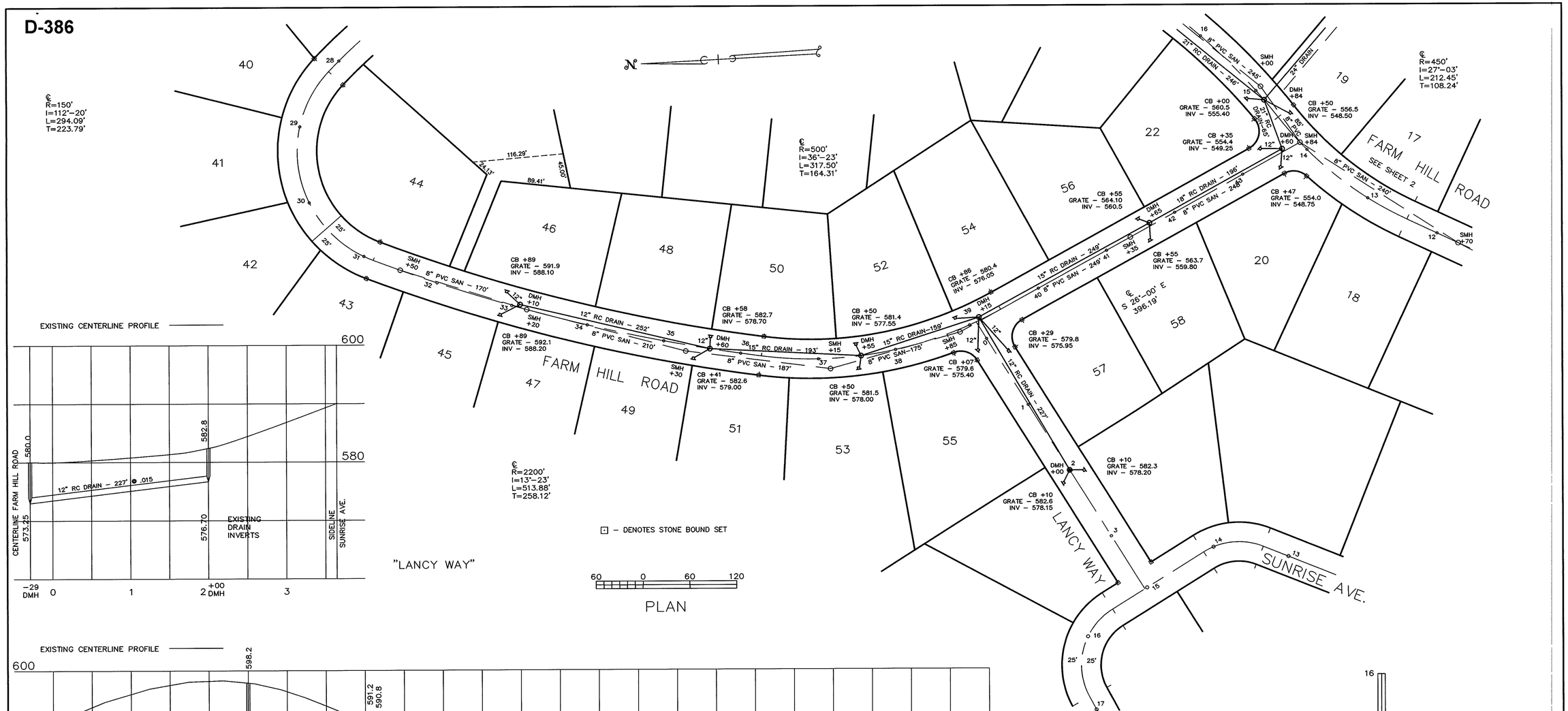

"LANCY WAY"

⊡ – DENOTES STONE BOUND SET

60 0 60 120

PLAN

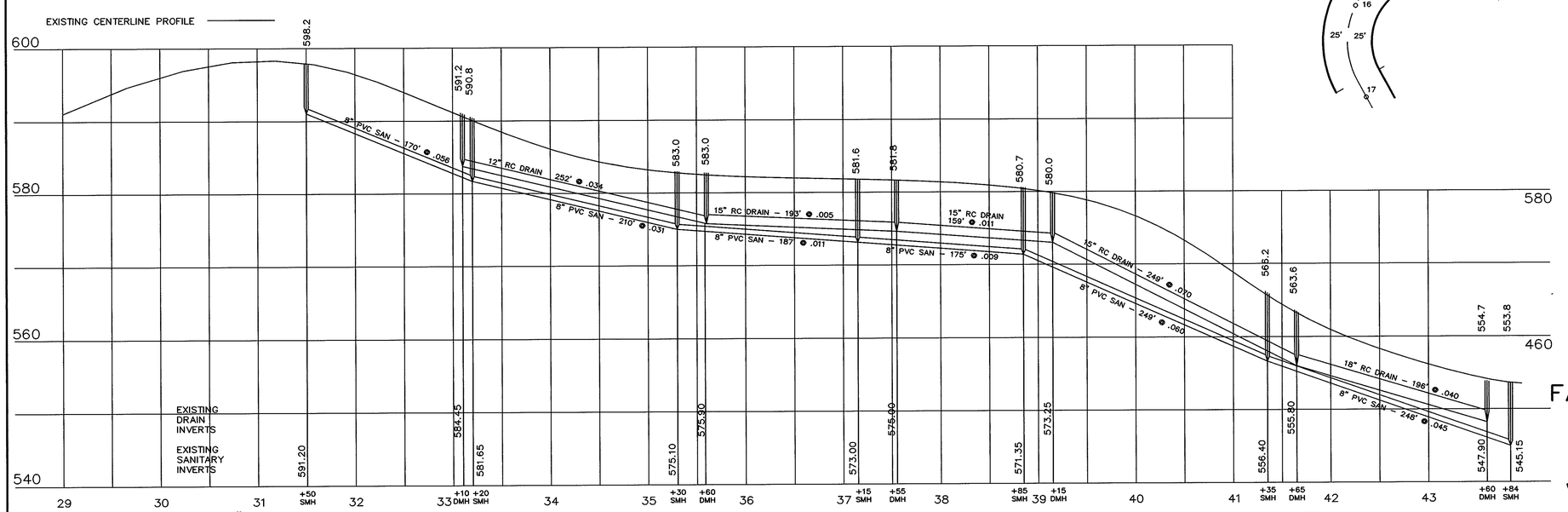

"FARM HILL ROAD"

SHEET 2 OF 2

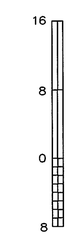

PROFILES

2/21/96

AS-BUILT SEWER PLAN & PROFILE

LAND IN LEOMINSTER, MASS.

FARM HILL RD. & LANCY WAY

FEBRUARY 6, 1996

HORIZONTAL SCALE: 1"=60' VERTICAL SCALE: 1"=8'

WHITMAN & BINGHAM ASSOCIATES, INC.
REGISTERED PROFESSIONAL ENGINEERS & LAND SURVEYORS
510 MECHANIC STREET – LEOMINSTER, MASSACHUSETTS 01453

21-D-7

D-386